



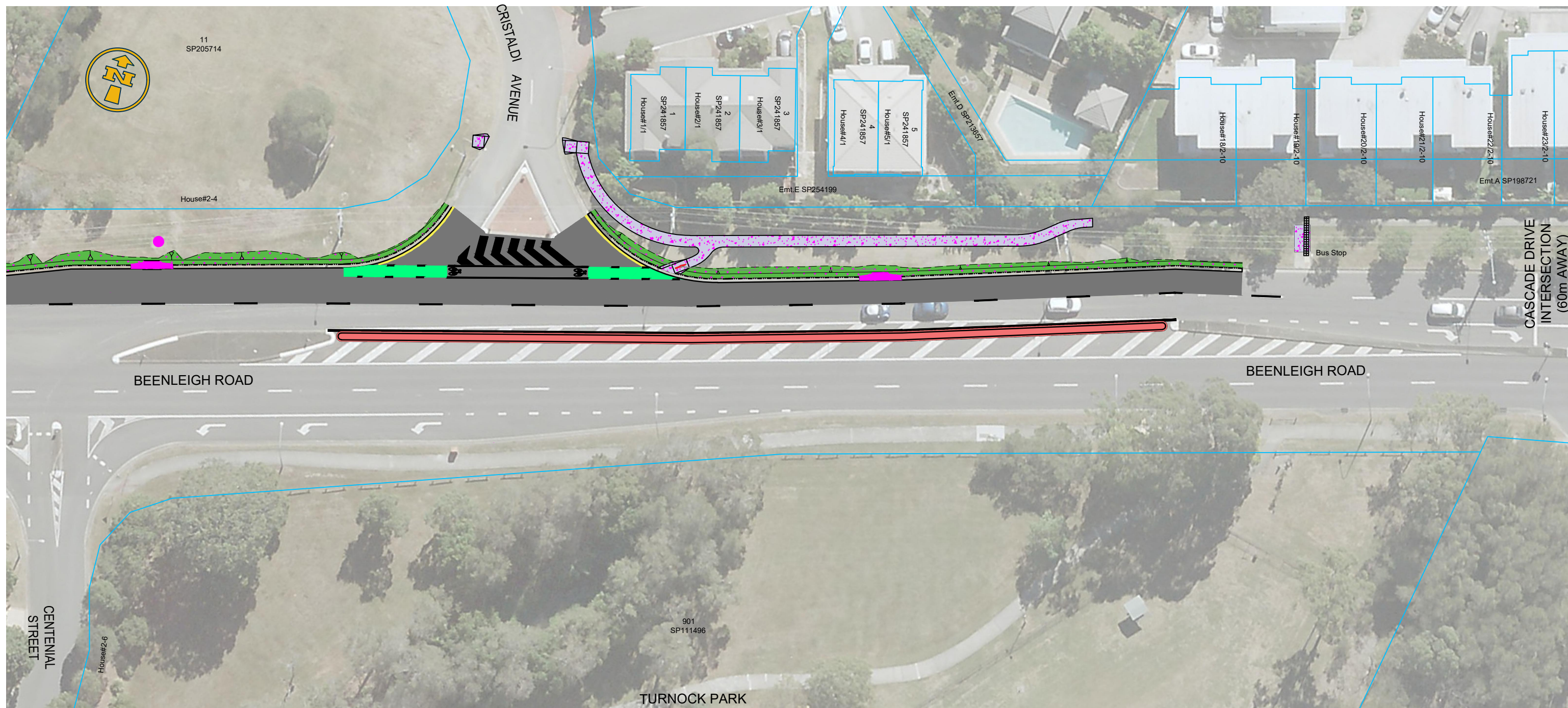
PROPOSED WORKS LEGEND

- Existing Property Boundary
- New lane 3.5m wide
- Turfing
- Landscape ground cover planting
- Reconstructed and extended grouted rock wall.
- Stormwater roadway inlet
- Kerb & Channel
- Lane line marking












Beenleigh Road, Underwood Upgrade - Millers Road to Cascade Drive

Final design | Indicative only





PROPOSED WORKS LEGEND

- | | | | | | |
|---|-----------------------------|---|----------------------------|---|--------------------------|
|  | Existing Property Boundary |  | Stormwater roadway inlet |  | Lane line marking |
|  | New lane 3.5m wide |  | Kerb & Channel |  | No parking (yellow line) |
|  | Turfing |  | Green cycle lane treatment |  | Edge line marking |
|  | Concrete footpath 1.5m wide |  | Traffic Island | | |

Beenleigh Road, Underwood Upgrade - Millers Road to Cascade Drive

Final design | Indicative only

