
















Logan River Trail

Riverside parks are a great place to have a picnic, take a walk, play with your dog or host a family barbecue while you're exploring the Logan River Trail. Each park has a varying range of facilities ready for you to enjoy. Use the legend and guide below with the map opposite to plan your journey today!

Legend of Facilities

-  BBQ facilities
-  Basketball courts
-  Boat ramp
-  Canoe/kayak access
-  Car park
-  Fitness station
-  Off-leash dog area
-  Picnic area
-  Playground
-  Pontoon
-  Restrooms
-  Skate facilities
-  Volleyball
-  Walking track
-  Logan River Trail Interpretive Sign

..... Indicates distance when travelling along the river between parks



Guide to Riverside Park Facilities

Alexander Clark Park, Loganholme

- 
- 
- 
- 
- 
- 
- 
- 
- 
- 
- 
- 

Federation Drive Reserve, Bethania

- 
- 
- 
- 
- 
- 
- 
- 
- 
- 
- 
- 

Larry Storey Park, Waterford

- 
- 
- 
- 
- 
- 
- 

Logan River Parklands, Beenleigh

- 
- 
- 
- 
- 
- 
- 
- 
- 
- 
- 
- 

Riedel Park, Carbrook

- 
- 
- 
- 

Riverdale Park, Meadowbrook

- 
- 
- 
- 
- 
- 
- 
- 
- 
- 
- 
- 

Samuel and Agnes Smith Park, Waterford

- 
- 
- 

Skinners Park, Carbrook

- 
- 
- 
- 
- 
- 
- 
- 
- 
- 

Tansey Park, Tanah Merah

- 
- 



logan.qld.gov.au/loganrivertrail