


Public art and heritage trail

UNDERWOOD TO EAGLEBY



TRAIL NO.4 in a series of five public art and heritage trails throughout the City of Logan



The City of Logan: Rich in history, creative in spirit

Follow the trail from Underwood to Eagleby and discover public art and heritage unique to the City of Logan. You will see classic houses, notable shops, historic churches and cemeteries, and inspiring sculptures. With more than 20 sites to visit, you could create your own 'highlights' tour, or gather some friends, pack the car and explore them all.

1 Underwood was developed from the 1960s. Bruno Laspina built his fruit shop in 1972 in the area's first strip of shops. He mounted the seven-ton World War II field artillery gun on the roof and called it **The Big Gun** Fruit Mart.

2 **Logan Road**, named after Captain Patrick Logan, was once named Slack's Track after a grazier who drove his cattle to market along an old Aboriginal path that passed between Mt Gravatt and Mt Thompson to One Mile Swamp (Woolloongabba).

3 Find out about arts and heritage at the purpose-built **Logan North Library**. Explore its accessibility centre, see art displays or participate in a workshop.

4 **Regeneration** sculpture by Matt Tobin reflects the City of Logan's diverse and evolving community. The uncurling fronds at the top represent nature and the coloured stem reflects the city's many vibrant communities.



-
- 5 For the young at heart, **FUNderwood Hollow**, Australia's largest Spielart adventure playground, can be found at **Underwood Park**.
 - 6 **Chung Tian Buddhist Temple** means 'Middle Heaven'. It provides a peaceful and spiritual venue to celebrate cultural diversity and multi-faith harmony.
 - 7 **Springwood Park** has a lush, tropical garden and manicured lawns, barbecue facilities, a playground and picnic area. **Two memorials** honour servicemen and women. One features a bronze statue dedicated to the Indigenous Light Horsemen of the Boer, First and Second World Wars.
 - 8
 - 9 The Dennis family were the first Europeans to settle at Daisy Hill, around 1870. This location contains the **burial site for the Dennis family** and was established in mid-1874.
 - 10 Logging in **Daisy Hill Conservation Park** officially ceased in 1991, but evidence of logging and other industries can still be found, including remnant charcoal pits, mining shafts and mounds from an old rifle range. A visit to the Koala Centre is a must!
 - 11 Constructed in 1865 as the Church of the Assumption, the church was dismantled, floated down the river to Waterford and renamed St James. It was again relocated in 1978 to service the new parish of Daisy Hill as **St Declan's**.
 - 12 Bright yellow boats in Timothy Park mark the start of a walk along **Slacks Track** to Garoona Park.
-



15



17



18



13 At the time of completion, Logan's **IKEA** store was the largest in the Southern Hemisphere. Bright yellow boats mark **Slacks Creek**, which flows behind the store. The Aboriginal name for Slacks Creek is thought to be Mungarree.

14 Heritage registered **St Mark's Anglican Church** was constructed in 1901, after the cemetery was established.


15 Sulphur crested cockatoos feature on the mural overlooking **Shailer Pioneer Park**, where you can find barbeques, a skate park, and watch for wildlife.

16 **Logan Hyperdome Library** is a great place to go. Try the TLC (Tech.Learn.Create) Lounge to explore new technologies, do 3-D printing, or check out the Logan Hyperdome Library's drive-through library – a first in the Southern Hemisphere.

17 Local artist Alex Vlasoff was commissioned to make the sculpture **Friendship tree** to mark 30 years of Rotary Club activity in Logan and 100 years of Rotary International.

18 **Carbrook Lutheran Cemetery** was developed in 1875. It is the last resting place of early German settlers who lived in the area.

19 Heritage-listed former **Carbrook State School** opened as Gramzow Provisional School in 1877 and was a primary school for 110 years. It is one of the earliest structures in the area and has strong associations with the German settlers of the district. In 1916 during World War I, Gramzow was renamed **Carbrook**.



20 **Fachwerk Farmhouse** was built in the early 1870s using traditional building techniques of northern Germany. It is the only known surviving example of fachwerk in Queensland. It is heritage listed and now a private home.

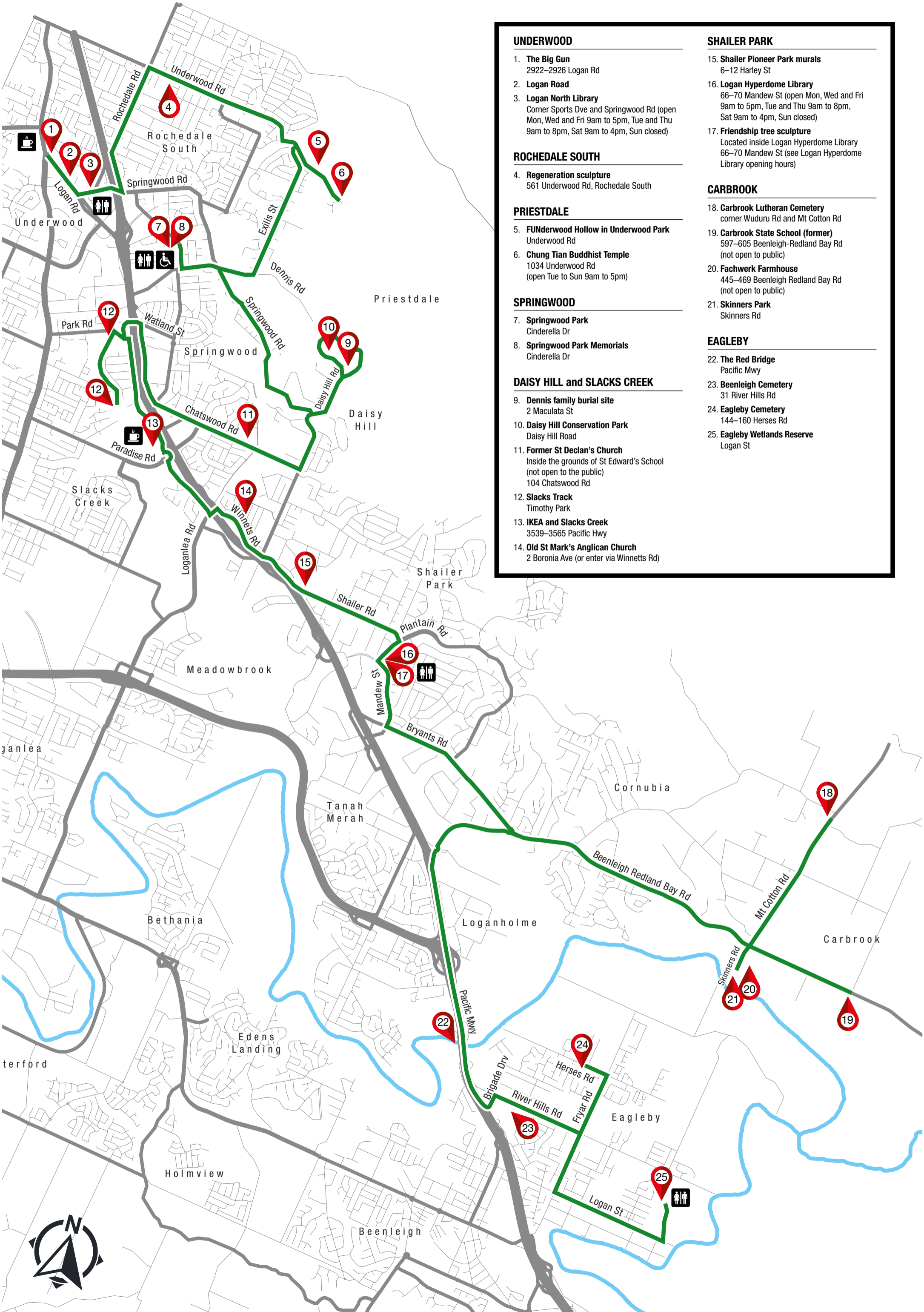
21 In the 1860s and 1870s, wharves were built along the Logan River near **Skidders Park** and a ship-building industry thrived. The largest schooner built on the Logan River, *The Pride of the Logan*, was built near here in 1872.

22 In 1931 **The Red Bridge** opened as a toll bridge enabling people to cross the river from Loganholme to Eagleby. It is a local landmark.

23 **Beenleigh Cemetery** dates back to 1872 and contains an official Commonwealth War Grave, graves of more than 50 returned servicemen, early European settlers and an unknown Aboriginal person.

24 **Eagleby Cemetery** opened about 1854 and was formerly run by the Bethesda Lutheran Church. It is one of the earliest cemeteries in the district.

25 **Eagleby Wetlands Reserve** was rehabilitated to preserve the natural environment and for the community's enjoyment. It's a great place for a family picnic. The local Yugambah are the traditional custodians. You can see evidence of their cultural practices throughout the park.



- | | |
|--|---|
| <p>UNDERWOOD</p> <ol style="list-style-type: none"> The Big Gun
2922–2926 Logan Rd Logan Road Logan North Library
Corner Sports Dve and Springwood Rd (open Mon, Wed and Fri 9am to 5pm, Tue and Thu 9am to 8pm, Sat 9am to 4pm, Sun closed) <p>ROCHEDALE SOUTH</p> <ol style="list-style-type: none"> Regeneration sculpture
561 Underwood Rd, Rochedale South <p>PRIESTDALE</p> <ol style="list-style-type: none"> FUnderwood Hollow in Underwood Park
Underwood Rd Chung Tian Buddhist Temple
1034 Underwood Rd (open Tue to Sun 9am to 5pm) <p>SPRINGWOOD</p> <ol style="list-style-type: none"> Springwood Park
Cinderella Dr Springwood Park Memorials
Cinderella Dr <p>DAISY HILL and SLACKS CREEK</p> <ol style="list-style-type: none"> Dennis family burial site
2 Maculata St Daisy Hill Conservation Park
Daisy Hill Road Former St Declan's Church
Inside the grounds of St Edward's School (not open to the public)
104 Chatswood Rd Slacks Track
Timothy Park IKEA and Slacks Creek
3539–3565 Pacific Hwy Old St Mark's Anglican Church
2 Boronia Ave (or enter via Winnetts Rd) | <p>SHAILER PARK</p> <ol style="list-style-type: none"> Shailer Pioneer Park murals
6–12 Harley St Logan Hyperdome Library
66–70 Mandew St (open Mon, Wed and Fri 9am to 5pm, Tue and Thu 9am to 8pm, Sat 9am to 4pm, Sun closed) Friendship tree sculpture
Located inside Logan Hyperdome Library
66–70 Mandew St (see Logan Hyperdome Library opening hours) <p>CARBROOK</p> <ol style="list-style-type: none"> Carbrook Lutheran Cemetery
corner Wuduru Rd and Mt Cotton Rd Carbrook State School (former)
597–605 Beenleigh–Redland Bay Rd (not open to public) Fachwerk Farmhouse
445–469 Beenleigh Redland Bay Rd (not open to public) Skidders Park
Skidders Rd <p>EAGLEBY</p> <ol style="list-style-type: none"> The Red Bridge
Pacific Mwy Beenleigh Cemetery
31 River Hills Rd Eagleby Cemetery
144–160 Herses Rd Eagleby Wetlands Reserve
Logan St |
|--|---|

Photography by Marty Pouwelse.

Public art and heritage trail:
Underwood to Eagleby is supported by the Regional Arts Development Fund (RADF). RADF is a partnership between the Queensland Government and Logan City Council to support local arts and culture in regional Queensland.

This trail highlights some of the many public art and heritage sites in the City of Logan. Contact localstudies@logan.qld.gov.au if you know of other sites that could be included.

Logan City Council

150 Wembley Road,
Logan Central QLD 4114
PO Box 3226, Logan City DC
QLD 4114

Ph: (07) 3412 3412

email: council@logan.qld.gov.au

web: [www.logan.qld.gov.au/
artheritagetrails](http://www.logan.qld.gov.au/artheritagetrails)

Publication date: October 2017

5

